


# MARION TOWNSHIP FRACTION 06 R12 TWP 8 MORGAN COUNTY, OH

## CHESTERHILL ( ORIGINAL TOWN )



PIN	Owner	VOL	PAGE	LegalDescr	Acres
110-003-350-0	ASTROP SHERMAN W & CAROLYN SUE	OR194	515	INLOT 24 SURVIVORSHIP OLD P	0
110-002-140-0	CARPENTER JAMES DARRIN & MISTY DAWN	OR225	1264	INLOT 33 OLD PART ADDITION 72	0
110-600-030-0	CHURCH (NAZARENE)	D.V 101	493	LOT 25 OLD PART	0
110-001-770-0	COLUMBIA GAS TRANSMISSION CORPORATION			INLOT 40 50' OFF S W CORNER	0
110-003-140-0	CUNNINGHAM ASHLEE N	OR198	402	INLOT 20 OLD PART	0
110-003-070-0	FLOWERS TABATHA R & TARA N	OR208	884	INLOT 42 OLD PART ADDITION W	0
110-003-060-0	FLOWERS TABATHA R & TARA N	OR208	884	INLOT 41 OLD PART ADDITION W	0
110-002-500-0	GILCHRIST WAYNE	OR169	105	INLOT 32 OLD PART ADDITION 44	0
110-002-120-0	GILLESPIE SHELDON A	OR224	3384	INLOT 48 OLD PART ADDITION	0
110-002-110-0	GILLESPIE SHELDON A	OR224	3384	INLOT 47 OLD PART ADDITION	0
110-002-160-0	HOPSTETLER SAVANNAH	OR227	366	INLOT 31 HIATTS ADDITION WHO	0
110-002-290-0	HUMPHREY PAULA	D.V 178	699	INLOT 19 OLD PART ADDITION N	0
110-002-280-0	HUMPHREY PAULA	D.V 178	699	INLOT 19 OLD PART ADDITION 28	0
110-002-000-0	JENKINS JAMES	D.V 201	14	INLOT 23 OLD PART ADDITION	0
110-002-020-0	JENKINS JAMES E	D.V 101	14	INLOT 1 OLD PART ADDITION	0
110-002-010-0	JENKINS JAMES E	D.V 201	14	INLOT 2 OLD PART ADDITION	0
110-001-490-0	JENKINS TIMOTHY	OR189	219	INLOT 32 OLD PART 44 1/2 X 91'	0
110-002-360-0	JOHN PAUL H	OR39	524	INLOT 5 OLD PART ADDITION WH	0
110-002-370-0	JOHN PAUL H	OR39	524	INLOT 6 OLD PART ADDITION	0
110-001-660-0	LESCODY KATINA M & JAMES DARRIN & DARRELL ALLEN CARPENTER	OR216	829	INLOT 33 66' W END OLD PART A	0
110-001-710-0	LESCODY KATINA M & JAMES DARRIN & DARRELL ALLEN CARPENTER	OR216	829	INLOT 40-UND 1/2 INT OLD PART	0
110-001-700-0	LESCODY KATINA M & JAMES DARRIN & DARRELL ALLEN CARPENTER	OR216	829	INLOT 39 OLD PART ADD 42' E E	0
110-002-690-0	MAYLE BRUCE ALLEN & HILL TRACIE M	OR20	46	INLOT 4 WHOLE BOSWELL ADDI	0
110-002-130-0	MAYLE CHARLES C & CHASITY D	OR198	558	INLOT 26 SURVIVORSHIP OLD P	0
110-002-890-0	MAYLE OKEYMA & DONNA	OR210	1284	INLOT 3 OLD PART ADDITION WH	0
110-003-010-0	MAYLE RONALD L JR & DEANNA M	OR103	380	INLOT 40 OLD PART ADDITION E	0
110-003-000-0	MAYLE RONALD L JR & DEANNA M	OR231	4287	INLOT 39 OLD PART ADDITION E	0
110-001-800-0	MAYLE WILMA STEVENS	OR217	3326	INLOT 7 OLD PART S HALF	0
110-001-790-0	MAYLE WILMA STEVENS	OR152	507	INLOT 18 OLD PART ADDITION 47	0
110-001-670-0	MONTGOMERY PAULA	OR222	2531	INLOT 19 OLD PART ADDITION 26	0
110-001-590-0	MULTICULTURAL GENEALOGICAL CENTER	OR217	3008	INLOT 7 OLD PART ADDITION N H	0
110-001-570-0	MULTICULTURAL GENEALOGICAL CENTER	OR217	3008	INLOT 8 OLD PART ADDITION WH	0
110-001-610-0	MULTICULTURAL GENEALOGICAL CENTER OF SOUTHERN OHIO, INC.	OR152	507	INLOT 18 OLD PART ADDITION 35	0
110-001-600-0	MULTICULTURAL GENEALOGICAL CENTER OF SOUTHERN OHIO, INC.	OR152	507	INLOT 17 OLD PART ADDITION 33	0
110-001-580-0	MULTICULTURAL GENEALOGICAL CENTER OF SOUTHERN OHIO, INC.	OR152	507	INLOT 17 OLD PART ADDITION E	0
110-001-690-0	PETERS MICHAEL R	OR209	1677	INLOT 20 OLD PART ADDITION N	0
110-001-680-0	PETERS MICHAEL R	OR 209	1677	INLOT 19 OLD PART ADD EX 26'X	0
110-002-820-0	PICKERING JOHN J & MARY	OR37	231	INLOT 9 HIATTS ADDITION E HAL	0
110-002-830-0	PICKERING JOHN J & MARY	OR37	231	INLOT 10 HIATTS ADDITION E HA	0
110-002-260-0	QUAKERHILL ENTERPRISES	OR102	114	INLOT 27 OLD PART ADDITION S	0
110-003-510-0	QUAKERHILL ENTERPRISES	OR102	114	INLOT 27 OLD PART N PART	0
110-003-500-0	QUAKERHILL ENTERPRISES	OR102	114	INLOT 46 OLD PART ADDITION	0

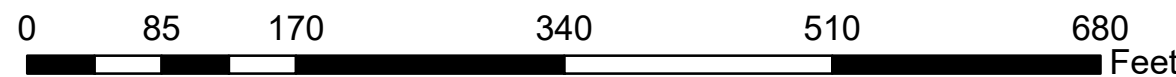


Boundaries	
----- Hidden	----- ROW
----- Hydro	----- Section
----- Roads	----- Township
----- County	----- Parcels
----- Lot	----- Parcel



Disclaimer: The information that these maps contains is for reference purposes only. Please bring any erros to the attention of the Engineer's Office staff.

Thank you




# MARION TOWNSHIP FRACTION 06 R12 TWP 8 MORGAN COUNTY, OH

## CHESTERHILL ( ORIGINAL TOWN )



PIN	Owner	VOL	PAGE	LegalDescr	Acres
110-003-330-0	RAINES RONALD E & ADAM SCOTT	OR222	3209	IN LOT 33 17' N SIDE OLD PART	0
110-003-340-0	RAINES RONALD E & ADAM SCOTT	OR222	3209	IN LOT 34 S HALF OLD PART	0
110-003-310-0	RAINES RONALD E & ADAM SCOTT	OR222	3209	IN LOT 34 N HALF OLD PART	0
110-003-290-0	SHOOK RANDY E & CRYSTAL D	OR215	3361	INLOT 9 HIATTS ADDITION 20' N	0
110-003-300-0	SHOOK RANDY E & CRYSTAL D	OR215	3361	INLOT 10 OLD PART W HALF SU	0
110-001-650-0	SHOOK RANDY E & CRYSTAL D	OR215	3363	INLOT 15 WILLIAMS ADDITION N	0
110-002-680-0	SPARKMAN JEREMY J & KAYLA D	OR126	681	IN LOT 21 WHOLE BOSWELL AD	0
110-001-780-0	STEVENS VONDA R	OR234	5332	INLOT 9 HIATTS ADD W HALF-EX	0
110-003-240-0	TRUSTEES OF MARION TWP AND COUNCIL OF VILLAGE	D.V 56	118	INLOT 16 OLD PART 17' E SIDE	0
110-600-100-0	UNION HALL	D.V 111	512	LOT 16	0
110-002-430-0	VILLAGE OF CHESTERHILL	OR22	249	INLOT 16 OLD PART ADDITION 25	0
110-002-420-0	VILLAGE OF CHESTERHILL	OR22	249	INLOT 15 OLD PART ADDITION 25	0
110-002-900-0	VOSBURG ANN & TOD KATHRYN L NOLAN	OR232	4455	INLOT 22 OLD PART ADDITION W	0
110-003-400-0	WETZEL RICHARD D SR & RICHARD D JR	OR219	1510	INLOT 29 OLD PART ADDITION	0
110-003-420-0	WETZEL RICHARD D SR & RICHARD D JR CO-TRUSTEE	OR219	1510	INLOT 44 OLD PART ADDITION	0
110-002-700-0	WETZEL RICHARD D SR & RICHARD D JR CO-TRUSTEES	OR219	1510	INLOT 28 S HALF OLD PART ADD	0
110-001-910-0	WETZEL RICHARD D SR & RICHARD D JR CO-TRUSTEES	OR219	1510	INLOT 28 OLD PART ADDITION N	0
110-003-370-0	WETZEL RICHARD D SR & RICHARD D JR CO-TRUSTEES	OR219	1510	INLOT 45 OLD PART S HALF	0
110-003-380-0	WETZEL RICHARD D SR & RICHARD D JR CO-TRUSTEES	OR219	1510	INLOT 45 OLD PART ADDITION N	0
110-003-390-0	WETZEL RICHARD D SR & RICHARD D JR CO-TRUSTEES	OR219	1510	INLOT 30 OLD PART ADDITION W	0
110-003-410-0	WETZEL RICHARD D SR & RICHARD D JR CO-TRUSTEES	OR219	1510	INLOT 43 OLD PART ADDITION	0
110-002-170-0	WETZEL RICHARD SR	OR227	368	INLOT 32 HIATTS ADDITION 77 X	0
110-003-440-0	WILLIAMS GARY K	OR66	527	INLOT 42 OLD PART ADDITION E	0
110-003-430-0	WILLIAMS GARY K	OR66	527	INLOT 41 OLD PART ADDITION E	0



Boundaries	
----- Hidden	----- ROW
----- Hydro	----- Section
----- Roads	----- Township
----- County	----- Parcel
----- Parcel	----- Parcels



Disclaimer: The information that these maps contains is for reference purposes only. Please bring any errors to the attention of the Engineer's Office staff.

Thank you

